Rec'd DM&E Dec. 19, 2001

c. 2

BAKER HUGHES

Baker Atlas

CEMENT VOLUME LOG FOR 222 MM BOREHOLE AND 114.3 MM CASING ORIENTED TO TRUE NORTH

FILE NO:	
API NO:	
COMPANY	CANADIAN IMPERIAL VENTURE CORPORATION
WELL	CIVC PORT AU PORT #1-ST1
FIELD	GARDEN HILL SOUTH DEVELOPMENT
PROVINCE	NEWFOUNDLAND LABRADOR

Ver. 3.80
UWI: PAP1-ST1

LOCATION:
LIC: ADW2001-117-05-01
NORTHING: 5372856.596
EASTINGS: 335490.997
LAT 48.489 LONG 59.226

OTHER SERVICES
CN-ZDL-GR-CAL
HDIL-GR DLL-GR
MAC-GR-CAL
CBIL-GR TVD
HDIP-GR

PERMANENT DATUM G.L. ELEVATION 212.53 M
LOG MEASURED FROM K.B. 7.90 M ABOVE P.D.
DRILL. MEAS. FROM KELLY BUSHING

ELEVATIONS:
KB 220.43 M
DF
GL 212.53 M

DATE		14-DEC-2001		
RUN	TRIP	6	1	
SERVICE ORDER		200485		
DEPTH DRILLER		4053.5 M		
DEPTH LOGGER		4048.9 M SEE REMARK		
BOTTOM LOGGED INTERVAL		4041.0 M		
TOP LOGGED INTERVAL		3495.0 M		
CASING DRILLER		177.8 MM	@3493.0 M	@
CASING LOGGER		3495.0 M		
BIT SIZE		152.0 MM		
TYPE OF FLUID IN HOLE		GEL CHEM POLYMER		
DENSITY	VISCOSITY	1125 G/L	45 S	
PH	FLUID LOSS	10	9.5 L	
SOURCE OF SAMPLE		FLOWLINE		
RM AT MEAS. TEMP.		1.5 OHMM	@19 DEGC	@
RMF AT MEAS. TEMP.		1.4 OHMM	@19 DEGC	@
RMC AT MEAS. TEMP.		1.6 OHMM	@19 DEGC	@
SOURCE OF RMF	RMC	MEASURED	MEASURED	
RM AT BHT		0.7 OHMM	@62 DEGC	@
TIME SINCE CIRCULATION		25.5 HOURS		
MAX. RECORDED TEMP.		62 DEGC		
EQUIP. NO.	LOCATION	HL6582	NISKU	
RECORDED BY		D. MCCULLOUGH		
WITNESSED BY		R. STRICKLAND		

IN MAKING INTERPRETATIONS OF LOGS OUR EMPLOYEES WILL GIVE CUSTOMER THE BENEFIT OF THEIR BEST JUDGEMENT. BUT SINCE ALL INTERPRETATIONS ARE OPINIONS BASED ON INFERENCES FROM ELECTRICAL OR OTHER MEASUREMENTS, WE CANNOT, AND WE DO NOT GUARANTEE THE ACCURACY OR CORRECTNESS OF ANY INTERPRETATION. WE SHALL NOT BE LIABLE OR RESPONSIBLE FOR ANY LOSS, COST, DAMAGES, OR EXPENSES WHATSOEVER INCURRED OR SUSTAINED BY THE CUSTOMER RESULTING FROM ANY INTERPRETATION MADE BY ANY OF OUR EMPLOYEES.

BOREHOLE RECORD

BIT SIZE	FROM	TO
215.9 MM	2338.0 M	3493.0 M
152.0 MM	3493.0 M	4053.5 M

CASING RECORD

SIZE	WEIGHT	GRADE	FROM	TO
244.5 MM	69.94 KG/M	L-80	0.0 M	2338.0 M
177.8 MM	43.15 KG/M	L-80	2272.0 M	3493.0 M

REMARKS

RUN 6 TRIP 1 :
TIME STOPPED DRILLING: 1830 13-DEC-2001
TIME STOPPED CIRCULATING: 2400 13-DEC-2001
MAXIMUM DEVIATION: 29.5 DEGREES AT TD.
HDIP-CBIL RUN IN COMBINATION.
TD NOT TAGGED DUE TO POSSIBILITY OF DAMAGING CBIL TOOL.
CEMENT VOLUME TICKS PRESENTED EVERY 0.1, 1.0, & 10.0 M3.
BOREHOLE VOLUME TICKS PRESENTED EVERY 0.1, 1.0, & 10.0 M3.
HOLE VOLUME COMPUTED FROM HDIP CALIPER.
CREW: S. NESS-MUNRO, D. COMEAU.
RIG: SIMMONS #31

EQUIPMENT DATA

RUN	TRIP	TOOL	SERIES NO.	SERIAL NO.	POSITION
6	1	SWIVEL	3944XB	094417	FREE
6	1	TTRM	3981XA	168597	FREE
6	1	COMR	3514XA	166161	FREE
6	1	DGR	1329XA	116562	FREE
6	1	KNJT	3923XA	369675	FREE
6	1	ORIT	4401XB	173371	FREE
6	1	HDIP E	1020EA	168729	FREE
6	1	HDIP M	1020MA	173135	PAD DEVICE
6	1	SG	3932XA	[illegible]	FREE
6	1	DBL KNJT	3939XA	10034652	FREE
6	1	CBIL E	1671EB	154299	CENTRALIZED
6	1	CBIL M	1671MB	154282	

CEMENT VOLUME LOG FOR 114.3 MM CASING

May 09, 2000 Fileview 2.66c Cplot 5.1 Sat Dec 15 13:09:54 2001
Updates: 1,2,3 Pcrplt /main/47 Pdf_Cpp /main/16

PARAMETER AND FILTER SUMMARY REPORT

FILE: /dat1a/pass/pap1r6/f831k05.prm
LOGGING MODE: DEPTH DIRECTION: UP
TOP DEPTH: 3491.702 m BOTTOM DEPTH: 3770.366 m

SYMMETRIC FILTER

MEASUREMENT TYPE	PARAMETER	VALUE	UNITS	INTERVAL (m) TOP	INTERVAL (m) BOTTOM
CHT	FILTER ()	medium (1)		TOP	BOTTOM
GR	FILTER ()	medium (1)		''	''
TENSION	FILTER ()	medium (1)		''	''

BOREHOLE & CEMENT

MEASUREMENT TYPE	PARAMETER	VALUE	UNITS	INTERVAL (m) TOP	INTERVAL (m) BOTTOM
CASING - BOREHOLE & CEMENT VOLUME	CASING O.D.	114.300	mm	TOP	BOTTOM
BIT SIZE	BIT SIZE	152.000	mm	''	''

CURVE MEASURE POINT OFFSET

CURVE	OFFSET (m)	CURVE	OFFSET (m)	CURVE	OFFSET (m)	CURVE	OFFSET (m)
BIT	0.00	CAL2	7.73	CHT	0.00	TEN	0.00
CAL1	7.73	CAL3	7.73	GR	16.76		

Presentation : cpu1:/dat1a/pass/pap1r6/cvl.pdf [1:240 Scale]
Plot Interval : 3471.44 - 4054.14 Meters

Data File 1 : F1 : cpu1:/dat1a/pass/pap1r6/f831k45.xtf
Created On : Dec 15 13:05:22 2001
Company : Canadian Imperial Venture Corporation
Well : CIVC Port au Port #1-st1
Field : Garden Hill South Development
File Interval : 3471.44 - 4054.14 Meters
Oct : f831k

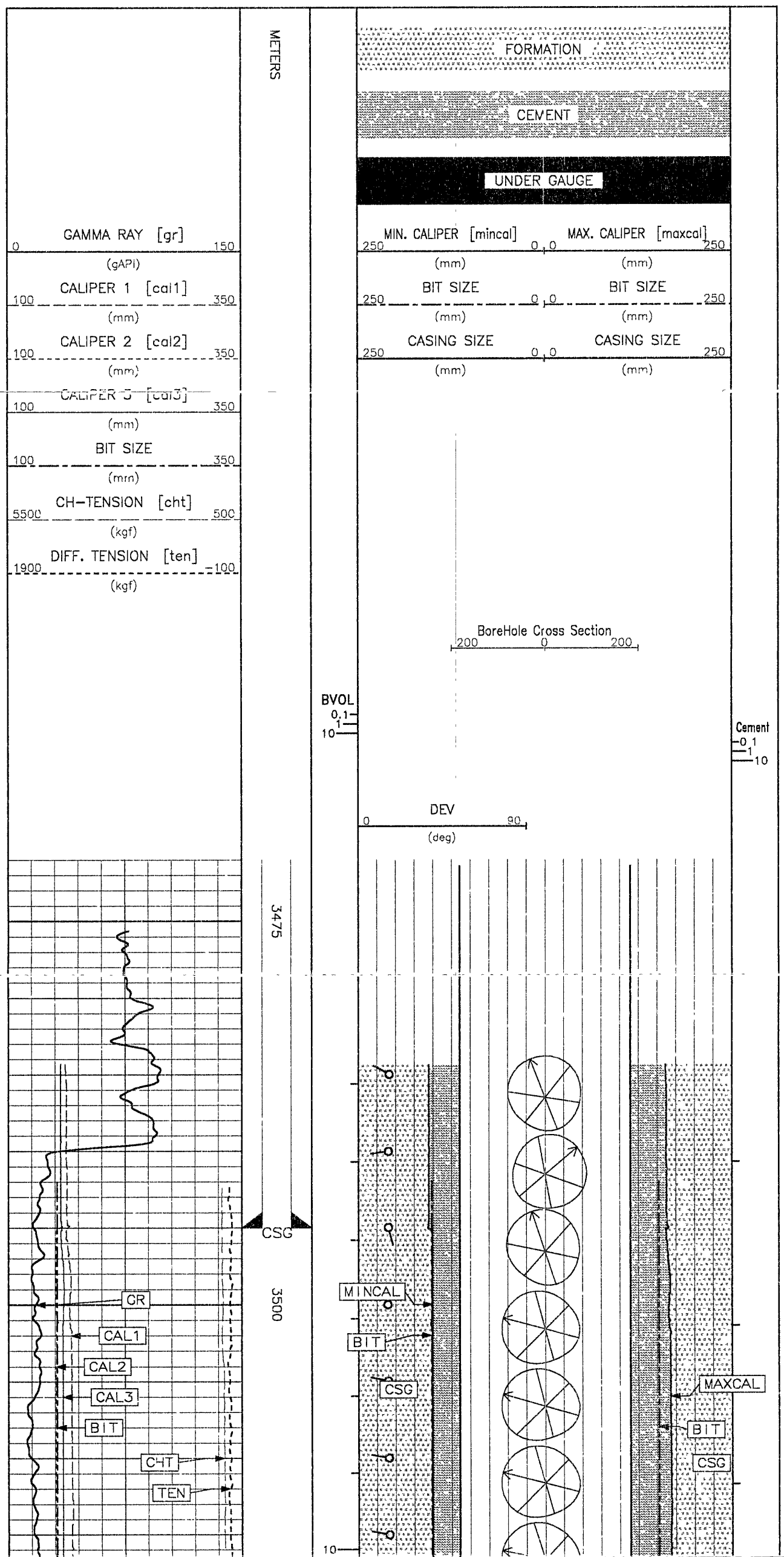

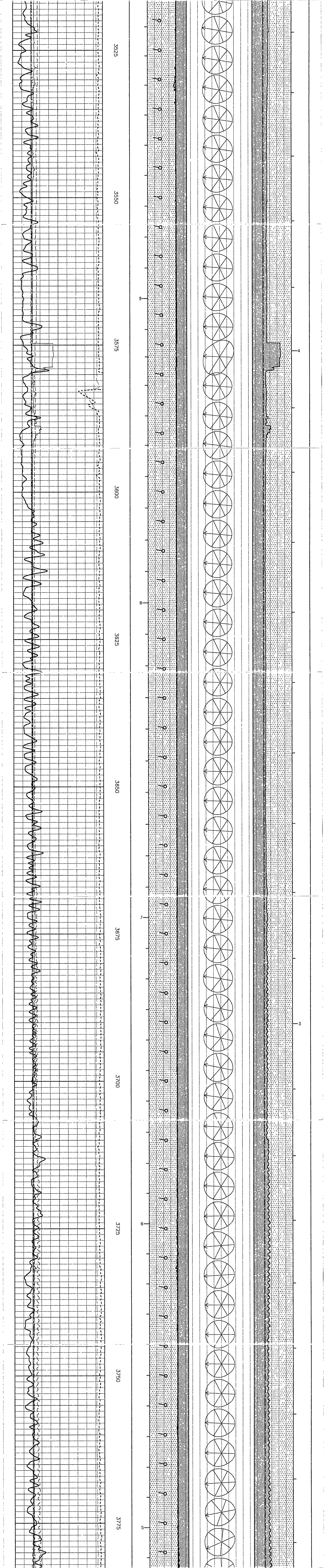

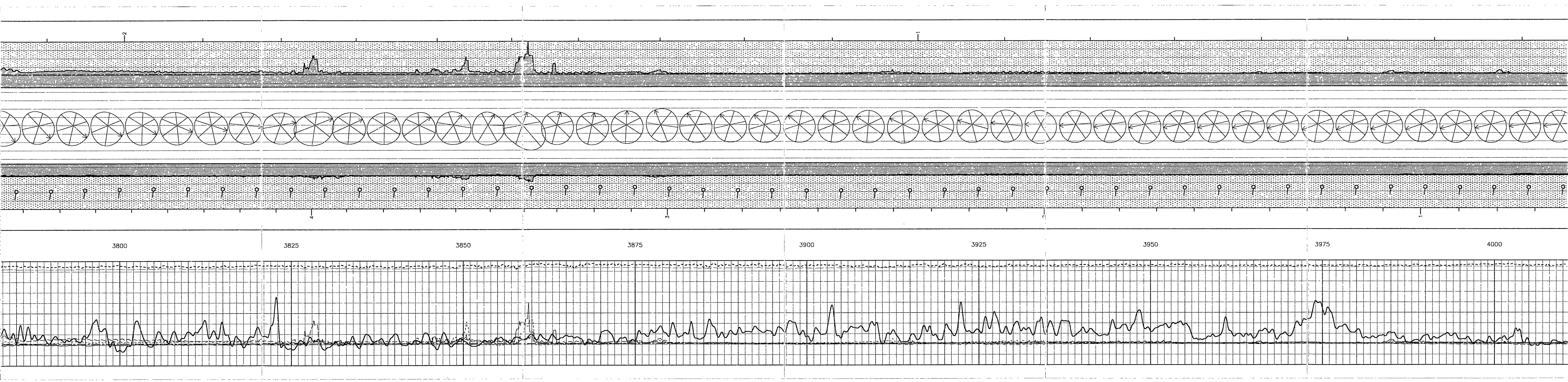

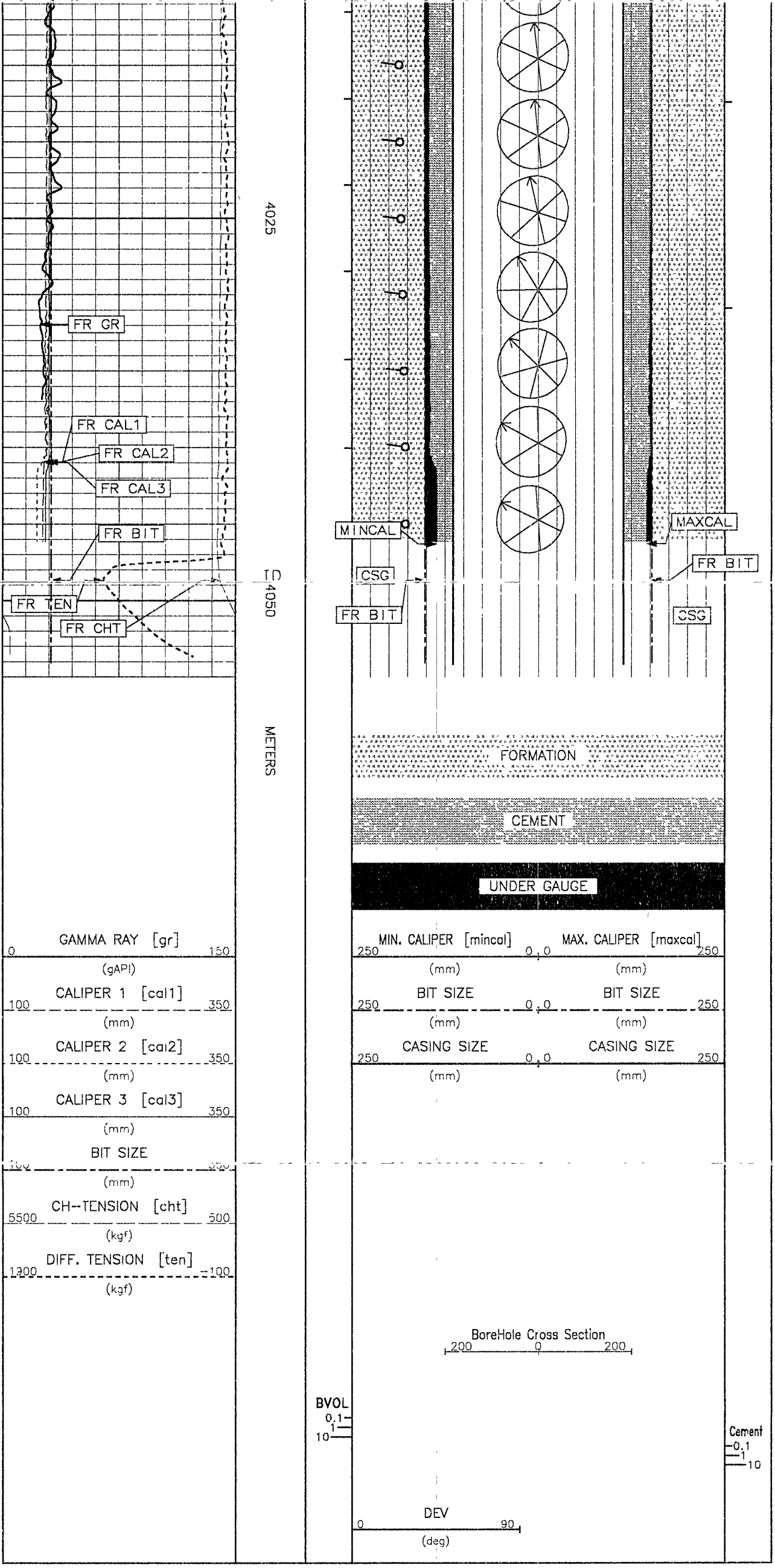

BAKER HUGHES **Baker Atlas**	COMPANY CANADIAN IMPERIAL VENTURE CORPORATION WELL CIVC PORT AU PORT #1-ST1 FIELD GARDEN HILL SOUTH DEVELOPMENT PROVINCE NEWFOUNDLAND LABRADOR	FILE NO: API NO.
	LOCATION: LIC: ADW2001-117-05-01 NORTHING: 5372836.596 EASTINGS: 335490.997 LAT 48.489 LONG 59.226	ELEVATIONS: KB 220.43 M DF GL 212.53 M DATE 14-DEC-2001
		UWI: PAP1-ST1